




**Project Title:**  
N63 LISS TO ABBEY  
REALIGNMENT SCHEME



**LEGEND**

- CPO Boundary
- N63-Proposed Development
- ▭ Geophysical Survey
- Proposed Archaeological Mitigation**
- ▭ Modern Disturbance
- ▭ Possible



This drawing has been prepared for the use of AECOM's client. It may not be used, modified, reproduced or relied upon by third parties, except as agreed by AECOM or as required by law. AECOM accepts no responsibility, and disclaims any liability, whatsoever, to any party that uses or relies on this drawing without AECOM's express written consent. All measurements must be obtained from the stated dimensions.

**AECOM Internal Project No:**  
60597858

**Drawing Title:**  
MAGNETOMETER  
INTERPRETATION  
– EASTERN SECTION  
(AFTER EARTHSOUND, 2020).


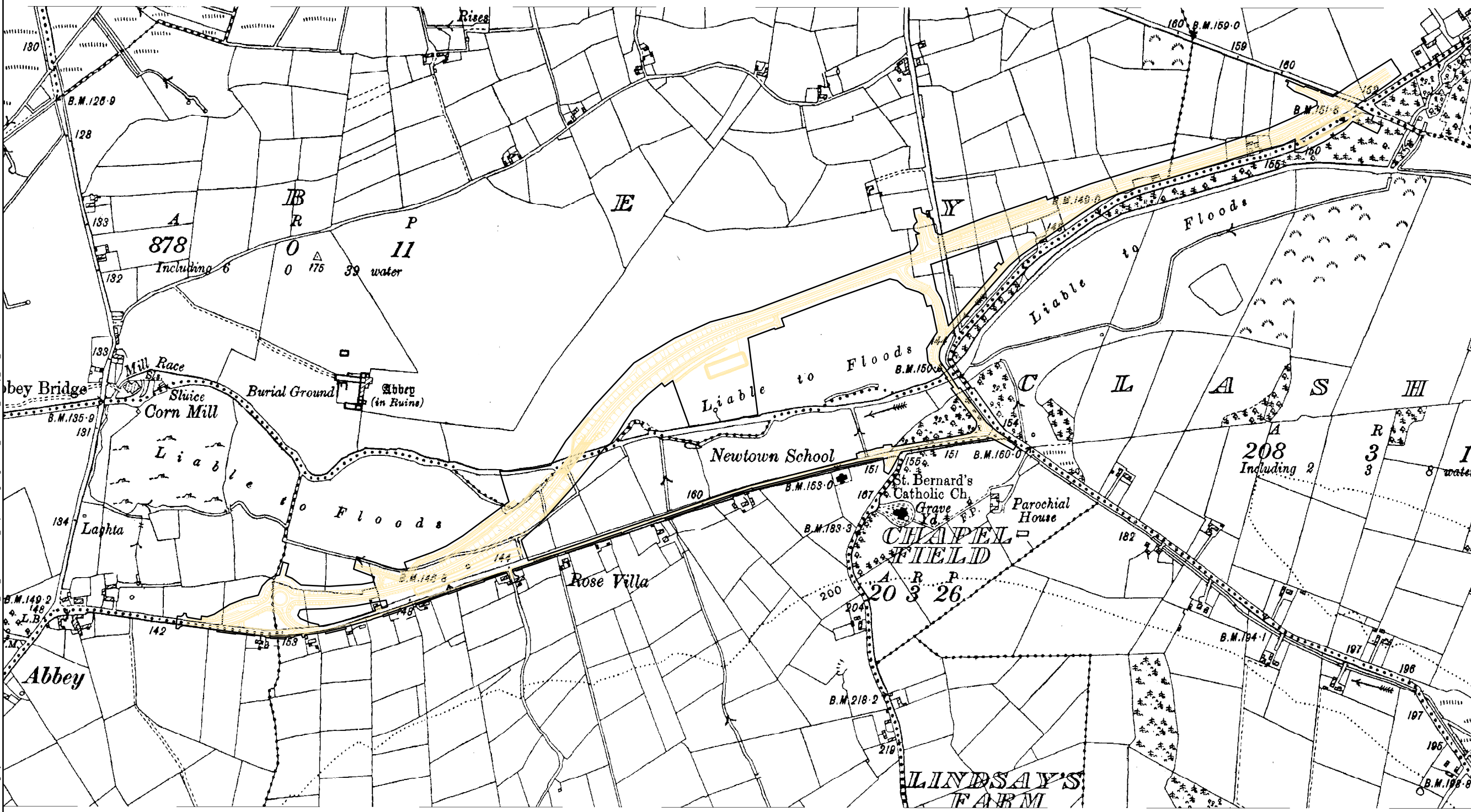
**Scale at A3:** 1:2,000

**Drawing No:**  
FIGURE 14.4

**Drawn: Chk'd: App'd: Date:**  
EFB DG DK 03/12/21

Filename: \\na.aecomnet.com\fs\EMEA\Dublin\EDBL\Legacy\DU-MAN-002\Data\CAD\Dublin\Jobs\GIS\60597858\_N63\_Ph1-4\GIS\02\_Map\Heritage\Magnetometer\Interpretation\_Sections\_14.2\_to\_14.4\_EFB\_20200216.mxd





**Project Title:**  
N63 LISS TO ABBEY  
REALIGNMENT SCHEME

**Client:**  
 

 **Comhairle Chontae na Gaillimhe**  
Galway County Council

**LEGEND**  
— CPO Boundary  
— N63-Proposed Development

**AECOM Internal Project No:**  
60597858

**Drawing Title:**  
2ND EDITION OS MAP (1927)

**Scale at A3:** 1:7,000

**Drawing No:**  
FIGURE 14.6

**Drawn: Chk'd: App'd: Date:**

EFB DG DK 25/11/21

Filename: \\na.aecomnet.com\fs\EMEA\Dublin\EDBL\Legacy\DU-MAN-002\Data\CAD\ublin-jobs\GIS\60597858\_N63\_Ph1-4\GIS\02\_Map\Hatched\Figure 14.6\_2ndEdition\_OSMap\_EFB\_20200216.mxd

This drawing has been prepared for the use of AECOM's client. It may not be used, modified, reproduced or relied upon by third parties, except as agreed by AECOM or as required by law. AECOM accepts no responsibility, and denies any liability whatsoever, to any party that uses or relies on this drawing without AECOM's express written consent. Do not scale this document. All measurements must be obtained from the stated dimensions.



- LEGEND**
- Proposed Carriageway Route
  - CPO Boundary
  - N63-Proposed Development

Footprint of Scheme to be tested at least 15% coverage and will include the trenching proposed by the Geophysical Survey

**AECOM Internal Project No:**  
60597858

**Drawing Title:**

PROPOSED  
ARCHAEOLOGICAL  
MITIGATION

**Scale at A3:** 1:7,000

**Drawing No:**

FIGURE 14.7

**Drawn: Chk'd: App'd: Date:**

EFB DG DK 03/12/21

Filename: \\na.aecomnet.com\fs\EMEA\Dublin\IEDBL\Legacy\DU-MAN-002\Data\CD\Dublin-Jobs\GIS\60597858\_N63\_Ph1-4\GIS\02\_Mapset\Heritage\Figure 14.7\_ProposedArchaeological\_Mit\_EFB\_211130.mxd



This drawing has been prepared for the use of AECOM's client. It may not be used, modified, reproduced or relied upon by third parties, except as agreed by AECOM or as required by law. AECOM accepts no responsibility, and denies any liability, whatsoever, to any party that uses or relies on this drawing without AECOM's express written consent. All measurements must be obtained from the stated dimensions.

# Figures - Chapter 17: Material Assets - Agriculture



**LEGEND**

- N63-Proposed Development
- CPO Boundary

**AECOM Internal Project No:**  
60597858

**Drawing Title:**

**MATERIAL ASSETS  
AFFECTED LAND  
PARCELS**

**Scale at A3: 1:8,000**

**Drawing No:**

**FIGURE 17.1**

**Drawn: Chk'd: App'd: Date:**

DG SW DK 10/12/21

Filename: \\na.aecomnet.com\is\EA\Dublin\IED\12\Legacy\DU-MAN-002\data\CoDublin-jobs\GIS\60597858\_N63\_Ph1\_4GIS\02\_Maps\Agromony\Figure 17.1 Material Assets Agromony\_20211210.mxd

This drawing has been prepared for the use of AECOM's client. It may not be used, modified, reproduced or relied upon by third parties, except as agreed by AECOM or as required by law. AECOM accepts no responsibility, and denies any liability, whatsoever, to any party that uses or relies on this drawing without AECOM's express written consent. Do not scale this document. All measurements must be obtained from the stated dimensions.

