









# Figures - Chapter 14: Cultural heritage





**LEGEND**

-  CPO Boundary
-  N63-Proposed Development
-  Protected Structure
-  National Monument
-  Site and Monument
-  NIAH Site
-  Newtown Designed Landscape (Ref 5365)
-  500m Buffer



**HERITAGE ASSETS**

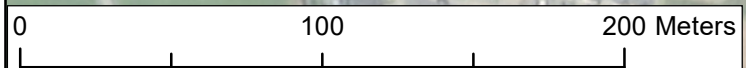
Filename: \\na.aecomnet.com\fs\EMEA\Dublin\IEDBL\Legacy\DU-MAN-002\Data\CD\Dublin-1063\_Pht-4\GIS\02\_Map\pht\Heritage\Figure 14.1\_Heritage\_Assets\_EFB\_211130.mxd

This drawing has been prepared for the use of AECOM's client. It may not be used, modified, reproduced or relied upon by third parties, except as agreed by AECOM or as required by law. AECOM accepts no responsibility, and disclaims any liability whatsoever, to any party that uses or relies on this drawing without AECOM's express written consent. All measurements must be obtained from the stated dimensions.





Filename: \\na.aecomnet.com\file\EMEA\Dublin\IEDBL2\Legacy\DU-MAN-002\Data\CD\Dublin-Jobs\GIS\60597858\_N63\_Ph1-4\GIS\02\_Map\Heritage\Magnetometer\Interpretation\_Sections\_14.2\_to\_14.4\_EFB\_20200216.mxd



Roughan & O'Donovan - AECOM Alliance



Arena House Arena Road Sandyford, Dublin 18 Ireland T +353 1 294 0800 www.rod.ie	Adelphi Plaza George's Street Upper Dun Laoghaire Co. Dublin Ireland T +353 (1) 238 3100 www.aecom.com
--	--

**Project Title:**

**N63 LISS TO ABBEY  
REALIGNMENT SCHEME**

**Client:**



**LEGEND**

- CPO Boundary
- N63-Proposed Development
- Geophysical Survey
- Proposed Archaeological Mitigation**
- Magnetometer Interference
- Modern Disturbance
- Pipe
- Possible Archaeology

**AECOM Internal Project No:**  
60597858

**Drawing Title:**  
MAGNETOMETER  
INTERPRETATION  
– WESTERN SECTION  
(AFTER EARTHSOUND, 2020).

**Scale at A3:** 1:2,500

**Drawing No:**  
FIGURE 14.2

**Drawn: Chk'd: App'd: Date:**  
EFB DG DK 03/12/21

Source: Esri, Maxar, GeoEye, Earthstar Geographics, CNES/Airbus DS, USDA, USGS, AeroGRID, IGN, and the GIS User Community

This drawing has been prepared for the use of AECOM's client. It may not be used, modified, reproduced or relied upon by third parties, except as agreed by AECOM or as required by law. AECOM accepts no responsibility, and disclaims any liability, whatsoever, to any party that uses or relies on this drawing without AECOM's express written consent. All measurements must be obtained from the stated dimensions.





Filename: \\na.aecomnet.com\fs\EMEA\Dublin\IEDBL\Legacy\DU-MAN-002\Data\CD\Dublin-N63\_Ph1-4\GIS\02\_Map\HertogenMagnetometerInterpretation\_Sections\_14.2\_to\_14.4\_EFB\_20200216.mxd



Roughan & O'Donovan - AECOM Alliance



Arena House Arena Road Sandyford, Dublin 18 Ireland T +353 1 294 0800 www.rod.ie	Adelphi Plaza George's Street Upper Dun Laoghaire Co. Dublin Ireland T +353 (1) 238 3100 www.aecom.com
--	--

**Project Title:**

**N63 LISS TO ABBEY  
REALIGNMENT SCHEME**

**Client:**



**LEGEND**

- CPO Boundary
- N63-Proposed Development
- ▭ Geophysical Survey
- Proposed Archaeological Mitigation**
- ▭ Magnetometer Interference
- ▭ Modern Disturbance
- ▭ Pipe
- ▭ Possible

**AECOM Internal Project No:**  
60597858

**Drawing Title:**  
MAGNETOMETER  
INTERPRETATION  
– CENTRAL SECTION  
(AFTER EARTHSOUND, 2020).

**Scale at A3:** 1:2,000

**Drawing No:**  
FIGURE 14.3

<b>Drawn:</b>	<b>Chk'd:</b>	<b>App'd:</b>	<b>Date:</b>
EFB	DG	DK	03/12/21

This drawing has been prepared for the use of AECOM's client. It may not be used, modified, reproduced or relied upon by third parties, except as agreed by AECOM or as required by law. AECOM accepts no responsibility, and denies any liability, whatsoever, to any party that uses or relies on this drawing without AECOM's express written consent. All measurements must be obtained from the stated dimensions.