

**NOTES:**


1. ALL TRAFFIC SIGNS ARE TO BE IN ACCORDANCE WITH THE DEPARTMENT OF TRANSPORT TRAFFIC SIGNS MANUAL (TSM)
2. ALL TRAFFIC SIGN LOCATIONS ARE TO BE CONFIRMED WITH THE EMPLOYERS REPRESENTATIVE AND IN ACCORDANCE WITH THE TSM.
3. UNLESS STATED OTHERWISE, ALL SIGNS ARE TO BE SET BACK 1200mm MIN. FROM EDGE OF PAVEMENT (CARE SHOULD BE TAKEN TO AVOID DRAINAGE AND OTHER BURIED SERVICES).
4. ALL SIGNS ARE TO BE PLACED BEHIND ROAD AND JUNCTION VISIBILITY ENVELOPES / SPLAYS
5. TO BE READ IN CONJUNCTION WITH DWG SERIES TS0002, TS0004, SC0001 AND APPENDICES 12/1, 12/2 & 12/7 OF THE WORKS REQUIREMENTS BOOK A1 (MGT0471TD0001).
6. WHERE SAFETY BARRIER IS PROVIDED SIGN POSTS ARE TO BE LOCATED OUTSIDE OF THE WORKING WIDTH BEHIND THE BARRIER.

**LEGEND:**

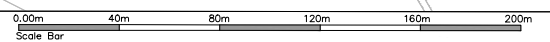
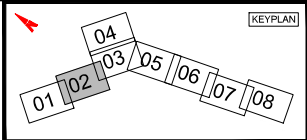
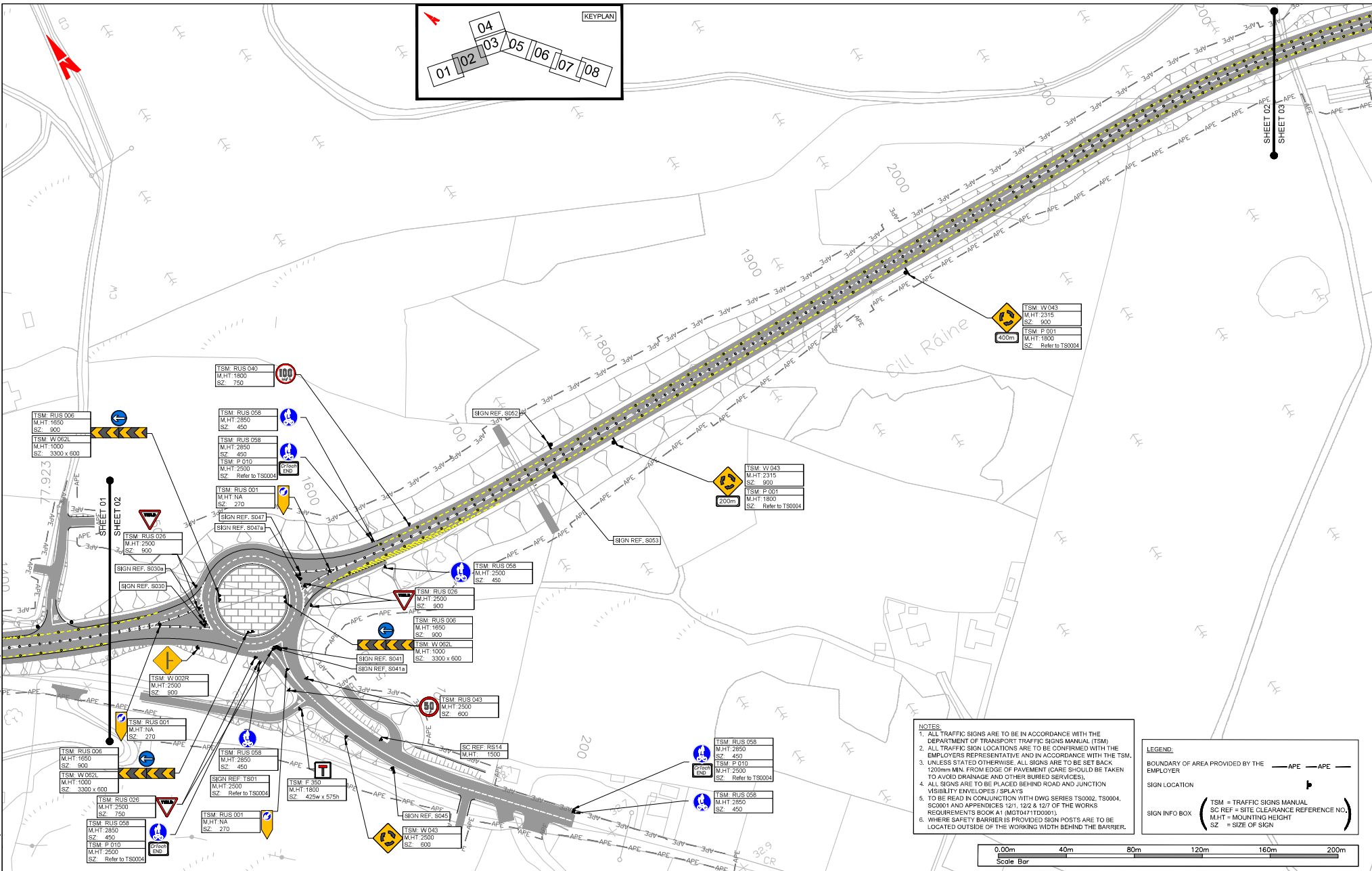
BOUNDARY OF AREA PROVIDED BY THE EMPLOYER — APE — APE —

SIGN LOCATION [Symbol]

SIGN INFO BOX ( TSM = TRAFFIC SIGNS MANUAL, SC REF = SITE CLEARANCE REFERENCE NO., M.H.T = MOUNTING HEIGHT, SZ = SIZE OF SIGN )



<p>Client</p>		<p>General Notes</p> <p>(i) Hard copies, dwf and pdf will form a controlled issue of the drawing. All other formats (dwg etc.) are deemed to be an uncontrolled issue and any work carried out based on these files is at the recipient's own risk. RPS will not accept any responsibility for any errors from the use of these files, either by human error by the recipient, listing of the undimensioned measurements, compatibility with the recipient's software, and any errors arising when these files are used to aid the recipient's drawing production, or setting out on site.</p> <p>(ii) DO NOT SCALE, use figured dimensions only.</p>		<p>(iii) This drawing is the property of RPS, it is a project confidential classified document. It must not be copied used or its contents divulged without prior written consent. The needs and expectations of client and RPS must be considered when working with this drawing.</p> <p>(iv) Information including topographical survey, geotechnical investigation and utility detail used in the design have been provided by others.</p> <p>(v) All Levels refer to Ordnance Survey Datum, Malin Head.</p>		<p>Model File Identifier</p> <p>MGT0471-RPS-00-N59-M2-C-XR0023</p>		<p>Scale 1:1000 @ A1 1:2000 @ A3</p> <p>Created on APRIL 2019</p> <p>Sheets 01 of 08</p>		<p>Project N59 MOYCULLEN BYPASS</p> <p>Title TRAFFIC SIGNS</p>	
Rev	Date	Amendment / Issue	App	File Identifier	Drawing No.	Status	Rev				
P01.01	16/03/21	ISSUE FOR TENDER	app	MGT0471-RPS-00-N59-M2-C-XR0023	TS0001-01	D2	P01.01				



- NOTES:**
1. ALL TRAFFIC SIGNS ARE TO BE IN ACCORDANCE WITH THE DEPARTMENT OF TRANSPORT TRAFFIC SIGNS MANUAL (TSM)
  2. ALL TRAFFIC SIGN LOCATIONS ARE TO BE CONFIRMED WITH THE EMPLOYERS REPRESENTATIVE AND IN ACCORDANCE WITH THE TSM.
  3. UNLESS STATED OTHERWISE, ALL SIGNS ARE TO BE SET BACK 1200mm MIN. FROM EDGE OF PAVEMENT (CARE SHOULD BE TAKEN TO AVOID DRAINAGE AND OTHER BURIED SERVICES).
  4. ALL SIGNS ARE TO BE PLACED BEHIND ROAD AND JUNCTION VISIBILITY ENVELOPES / SPLAYS
  5. TO BE READ IN CONJUNCTION WITH DWG SERIES TS0002, TS0004, SC0001 AND APPENDICES 121, 122 & 127 OF THE WORKS REQUIREMENTS BOOK A1 (MGT0471D0001).
  6. WHERE SAFETY BARRIER IS PROVIDED SIGN POSTS ARE TO BE LOCATED OUTSIDE OF THE WORKING WIDTH BEHIND THE BARRIER.

**LEGEND:**

BOUNDARY OF AREA PROVIDED BY THE EMPLOYER — APE — APE —

SIGN LOCATION

SIGN INFO BOX (TSM = TRAFFIC SIGNS MANUAL, SC REF = SITE CLEARANCE REFERENCE NO, M,HT = MOUNTING HEIGHT, SZ = SIZE OF SIGN)

Client

Ordnance Survey Ireland Licence No. CYAL50173842 Ordnance Survey Ireland/Government of Ireland

**General Notes**

- (i) Hard copies, dwf and pdf will form a controlled issue of the drawing. All other formats (dwg etc.) are deemed to be an uncontrolled issue and any work carried out based on these files is at the recipients own risk. RPS will not accept any responsibility for any errors from the use of these files, either by human error by the recipient, listing of the un-dimensioned measurements, compatibility with the recipients software, and any errors arising when these files are used to aid the recipients drawing production, or setting out on site.
- (ii) This drawing is the property of RPS, it is a project confidential classified document. It must not be copied used or its contents divulged without prior written consent. The needs and expectations of client and RPS must be considered when working with this drawing.
- (iii) Information including topographical survey, geotechnical investigation and utility detail used in the design have been provided by others.
- (iv) All Levels refer to Ordnance Survey Datum, Malin Head.

(v) DO NOT SCALE, use figured dimensions only.

Rev	Date	Amendment / Issue	App
P01.01	16/03/21	ISSUE FOR TENDER	ecc

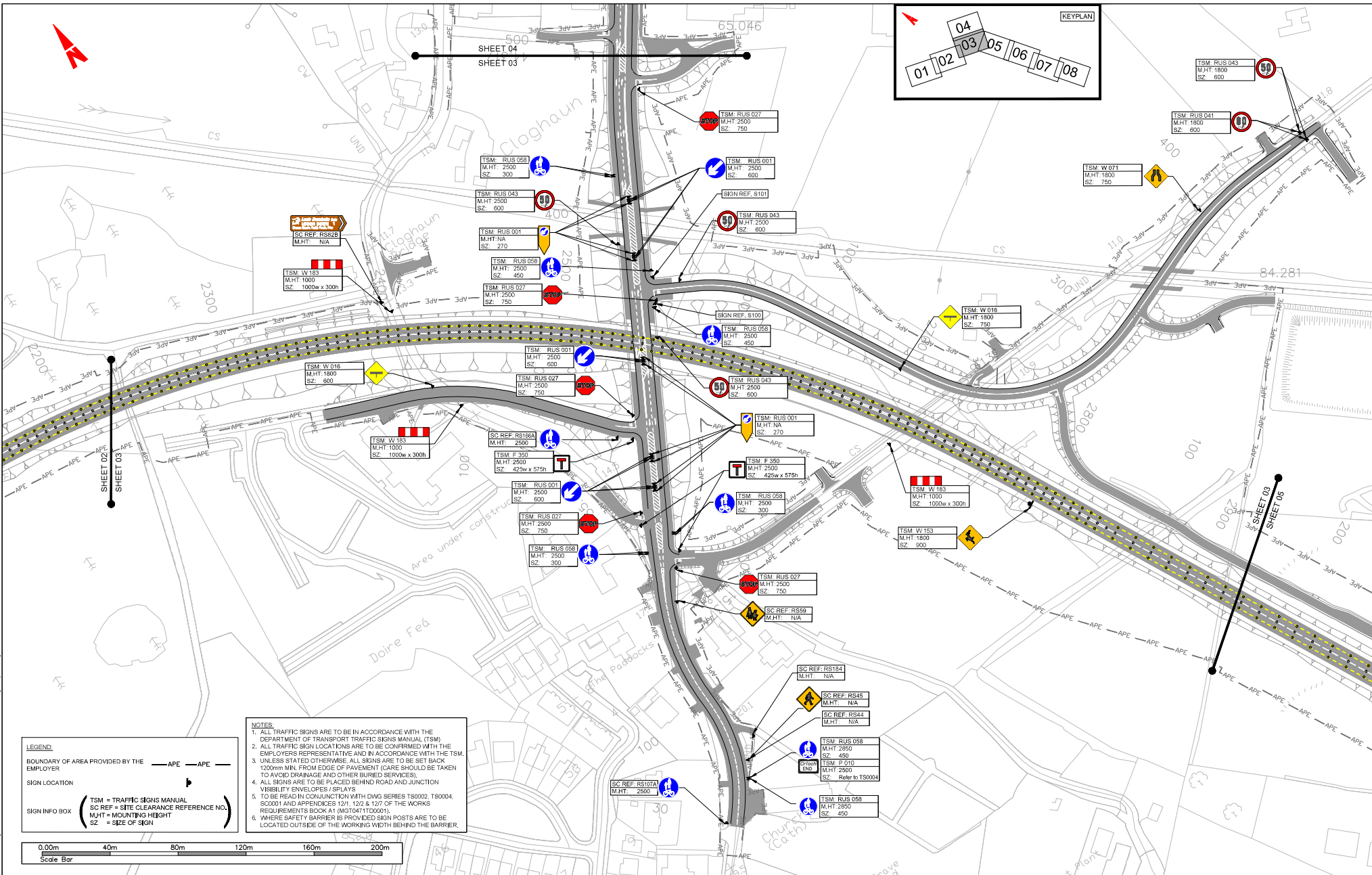
**RPS**

Lyr: 2, IDA Business & Technology Park, Meruwa, Galway

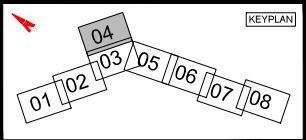
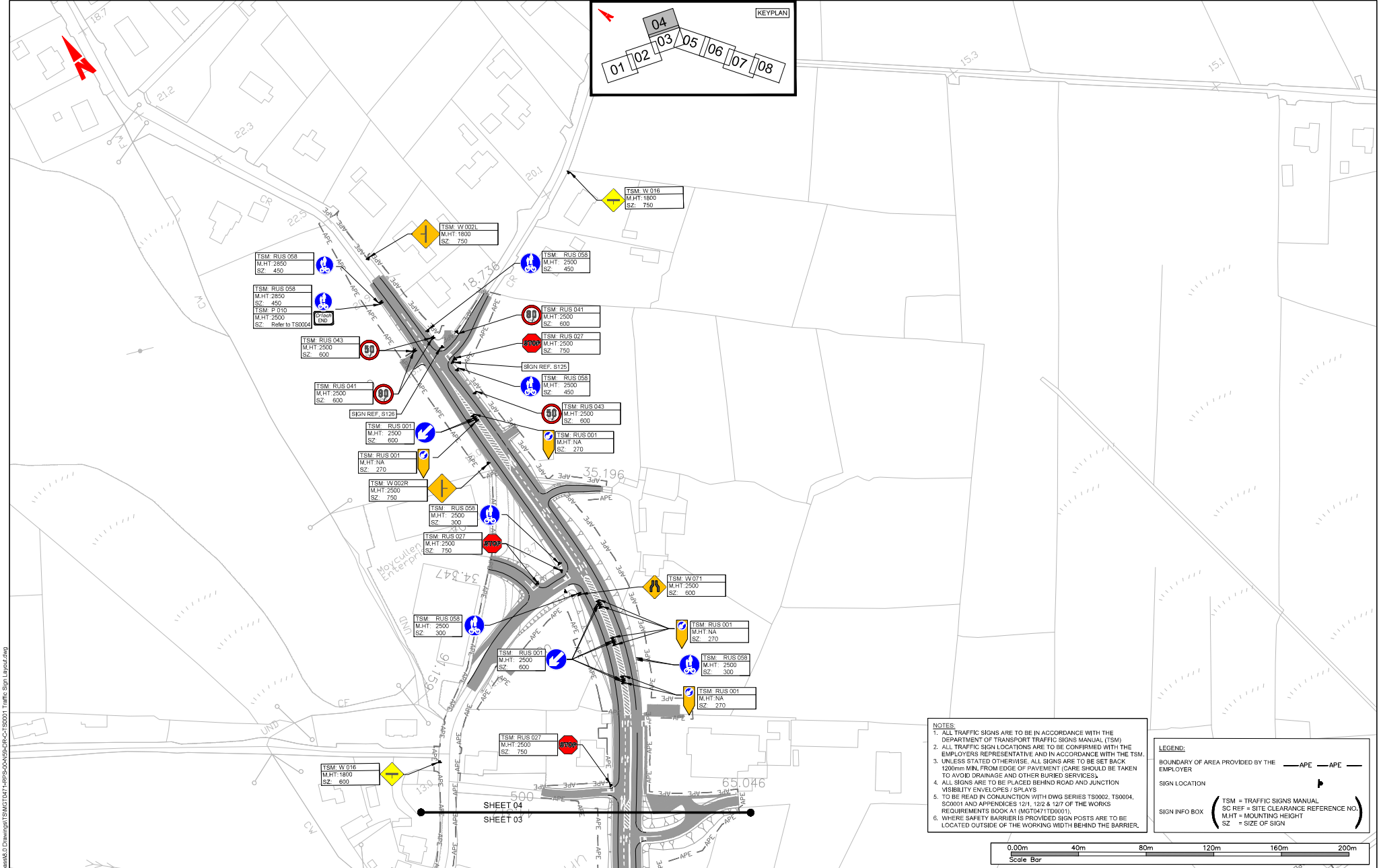
T +353 91 400200  
W www.rpsgroup.com/ireland  
E ireland@rpsgroup.com

Model File Identifier: MGT0471-RPS-00-N59-M2-C-XR0023

Scale: 1:1000 @ A1, 1:2000 @ A3	Project: N59 MOYCULLEN BYPASS
Created on: APRIL 2019	Title: TRAFFIC SIGNS
Sheets: 02 of 08	File Identifier: MGT0471-RPS-00-N59-DR-C-TS0001
Drawing No: TS0001-02	Status: D2
Rev: P01.01	



<p>Client</p> <p>Comhairle Chontae na Gaillimhe Galway County Council</p> <p>TIIV Bonneagar Iompar Éireann Transport Infrastructure Ireland</p> <p>Project Ireland 2040 Building a Better Future</p>		<p>General Notes</p> <p>(i) Hard copies, dwf and pdf will form a controlled issue of the drawing. All other formats (dwg etc.) are deemed to be an uncontrolled issue and any work carried out based on these files is at the recipient's own risk. RPS will not accept any responsibility for any errors from the use of these files, either by human error by the recipient, listing of the undimensioned measurements, compatibility with the recipients software, and any errors arising when these files are used to aid the recipients drawing production, or setting out on site.</p> <p>(ii) DO NOT SCALE, use figured dimensions only.</p>		<p>(iii) This drawing is the property of RPS, it is a project confidential classified document. It must not be copied used or its contents divulged without prior written consent. The needs and expectations of client and RPS must be considered when working with this drawing.</p> <p>(iv) Information including topographical survey, geotechnical investigation and utility detail used in the design have been provided by others.</p> <p>(v) All Levels refer to Ordnance Survey Datum, Malin Head.</p>		<p>FOR REVIEW &amp; COMMENT</p> <p>ISSUE FOR TENDER</p> <p>Rev. Date</p> <p>Amendment / Issue</p> <p>App</p>		<p><b>RPS</b></p> <p>Lyr: 2, IDA Business &amp; Technology Park, Mervue, Galway</p> <p>T +353 91 400200 W www.rpsgroup.com/ireland E ireland@rpsgroup.com</p> <p>Model File Identifier MGT0471-RPS-00-N59-M2-C-XR0023</p>		<p>Scale 1:1000 @ A1 1:2000 @ A3</p> <p>Created on APRIL 2019</p> <p>Sheets 03 of 08</p> <p>File Identifier MGT0471-RPS-00-N59-DR-C-TS0001</p>		<p>Project N59 MOYCULLEN BYPASS</p> <p>Title TRAFFIC SIGNS</p> <p>Drawing No. TS0001-03</p> <p>Status D2</p> <p>Rev P01.01</p>	
--	--	---	--	---	--	--	--	---	--	--	--	--	--



**NOTES:**

1. ALL TRAFFIC SIGNS ARE TO BE IN ACCORDANCE WITH THE DEPARTMENT OF TRANSPORT TRAFFIC SIGNS MANUAL (TSM).
2. ALL TRAFFIC SIGN LOCATIONS ARE TO BE CONFIRMED WITH THE EMPLOYERS REPRESENTATIVE AND IN ACCORDANCE WITH THE TSM.
3. UNLESS STATED OTHERWISE, ALL SIGNS ARE TO BE SET BACK 1200mm MIN. FROM EDGE OF PAVEMENT (CARE SHOULD BE TAKEN TO AVOID DRAINAGE AND OTHER BURIED SERVICES).
4. ALL SIGNS ARE TO BE PLACED BEHIND ROAD AND JUNCTION VISIBILITY ENVELOPES / SPLAYS.
5. TO BE READ IN CONJUNCTION WITH DWG SERIES TS0002, TS0004, SC0001 AND APPENDICES 12/1, 122 & 127 OF THE WORKS REQUIREMENTS BOOK A1 (MGT0471/D01/01).
6. WHERE SAFETY BARRIER IS PROVIDED SIGN POSTS ARE TO BE LOCATED OUTSIDE OF THE WORKING WIDTH BEHIND THE BARRIER.

**LEGEND:**

BOUNDARY OF AREA PROVIDED BY THE EMPLOYER — APE — APE

SIGN LOCATION

SIGN INFO BOX ( TSM = TRAFFIC SIGNS MANUAL  
SC REF = SITE CLEARANCE REFERENCE NO.  
M.H.T. = MOUNTING HEIGHT  
SZ. = SIZE OF SIGN )



Client

Ordnance Survey Ireland Licence No. CYAL50173842 Ordnance Survey Ireland/Government of Ireland

**General Notes**

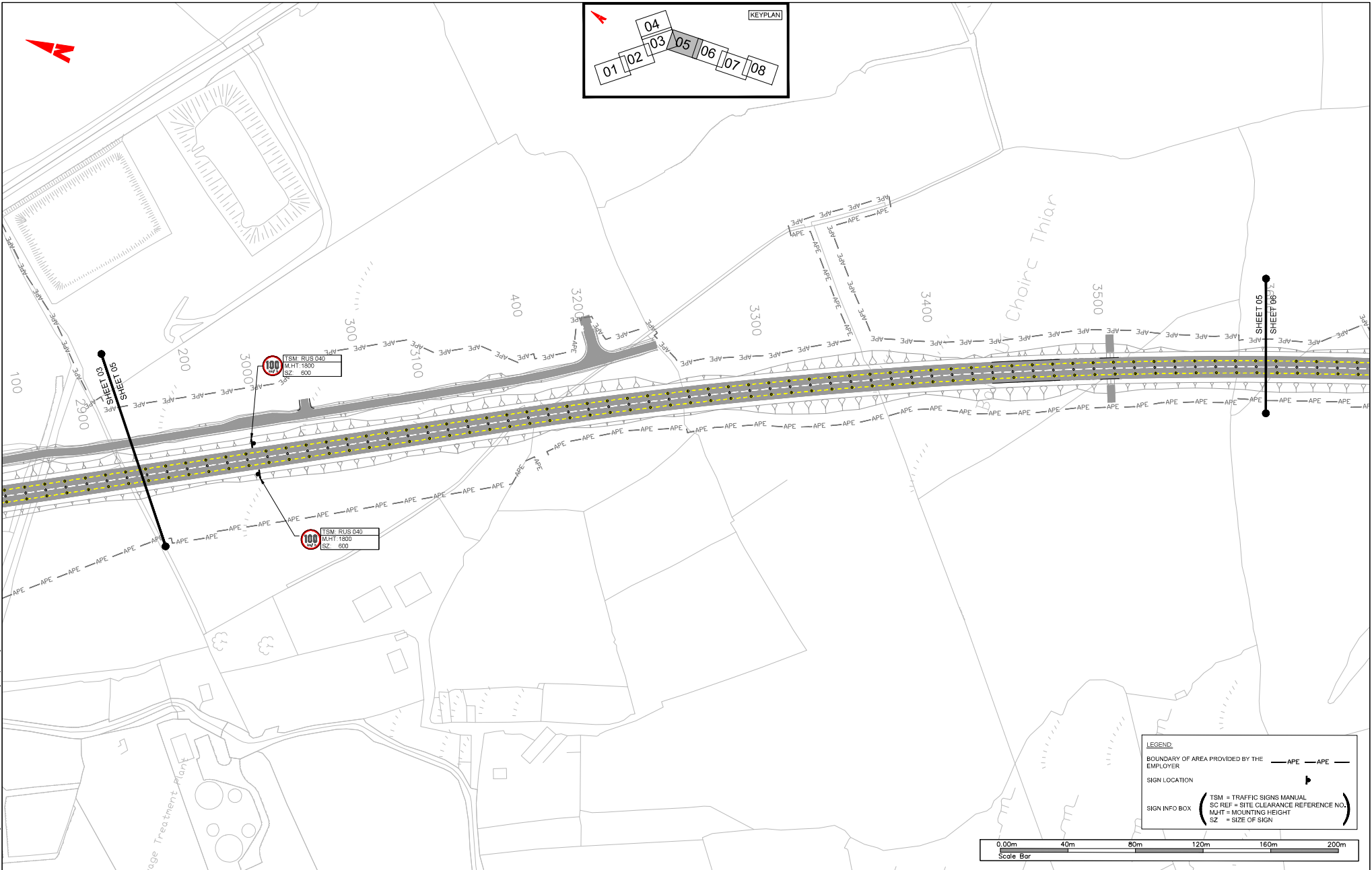
- Hard copies, dwf and pdf will form a controlled issue of the drawing. All other formats (dwg etc.) are deemed to be an uncontrolled issue and any work carried out based on these files is at the recipient's own risk. RPS will not accept any responsibility for any errors from the use of these files, either by human error by the recipient, listing of the undimensioned measurements, compatibility with the recipient's software, and any errors arising when these files are used to aid the recipient's drawing production, or setting out on site.
- DO NOT SCALE, use figured dimensions only.
- This drawing is the property of RPS, it is a project confidential classified document. It must not be copied used or its contents divulged without prior written consent. The needs and expectations of client and RPS must be considered when working with this drawing.
- Information including topographical survey, geotechnical investigation and utility detail used in the design have been provided by others.
- All levels refer to Ordnance Survey Datum, Malin Head.

PO5	XX.XX.XX	FOR REVIEW & COMMENT	RPS
PO1.01	16.03.21	ISSUE FOR TENDER	RPS
Rev	Date	Amendment / Issue	App

**RPS**

Lyr: 2, IDA Business & Technology Park, Mervue, Galway  
 T: +353 91 400200  
 W: www.rpsgroup.com/ireland  
 E: ireland@rpsgroup.com

Scale	1:1000 @ A1 1:2000 @ A3	Project	N59 MOYCULLEN BYPASS
Created on	APRIL 2019	Title	TRAFFIC SIGNS
Sheets	04 of 08	File Identifier	MGT0471-RPS-00-N59-DR-C-TS0001
Model File Identifier	MGT0471-RPS-00-N59-M2-C-XR0023	Drawing No.	TS0001-04
		Status	D2
		Rev	P01.01



**LEGEND**  
 BOUNDARY OF AREA PROVIDED BY THE EMPLOYER — APE — APE —  
 SIGN LOCATION —▶—  
 SIGN INFO BOX ( TSM = TRAFFIC SIGNS MANUAL, SC REF = SITE CLEARANCE REFERENCE NO., M.H.T. = MOUNTING HEIGHT, SZ = SIZE OF SIGN )



Client

Comhairle Chontae na Gaillimhe  
Galway County Council

TII  
Bonneagar Iompair Éireann  
Transport Infrastructure Ireland

Project Ireland 2040  
Building a Better Future

**General Notes**

(i) Hard copies, dwf and pdf will form a controlled issue of the drawing. All other formats (dwg etc.) are deemed to be an uncontrolled issue and any work carried out based on these files is at the recipient's own risk. RPS will not accept any responsibility for any errors from the use of these files, either by human error by the recipient, listing of the un-dimensioned measurements, compatibility with the recipients software, and any errors arising when these files are used to aid the recipient's drawing production, or setting out on site.

(ii) This drawing is the property of RPS, it is a project confidential classified document. It must not be copied used or its contents divulged without prior written consent. The needs and expectations of client and RPS must be considered when working with this drawing.

(iii) Information including topographical survey, geotechnical investigation and utility detail used in the design have been provided by others.

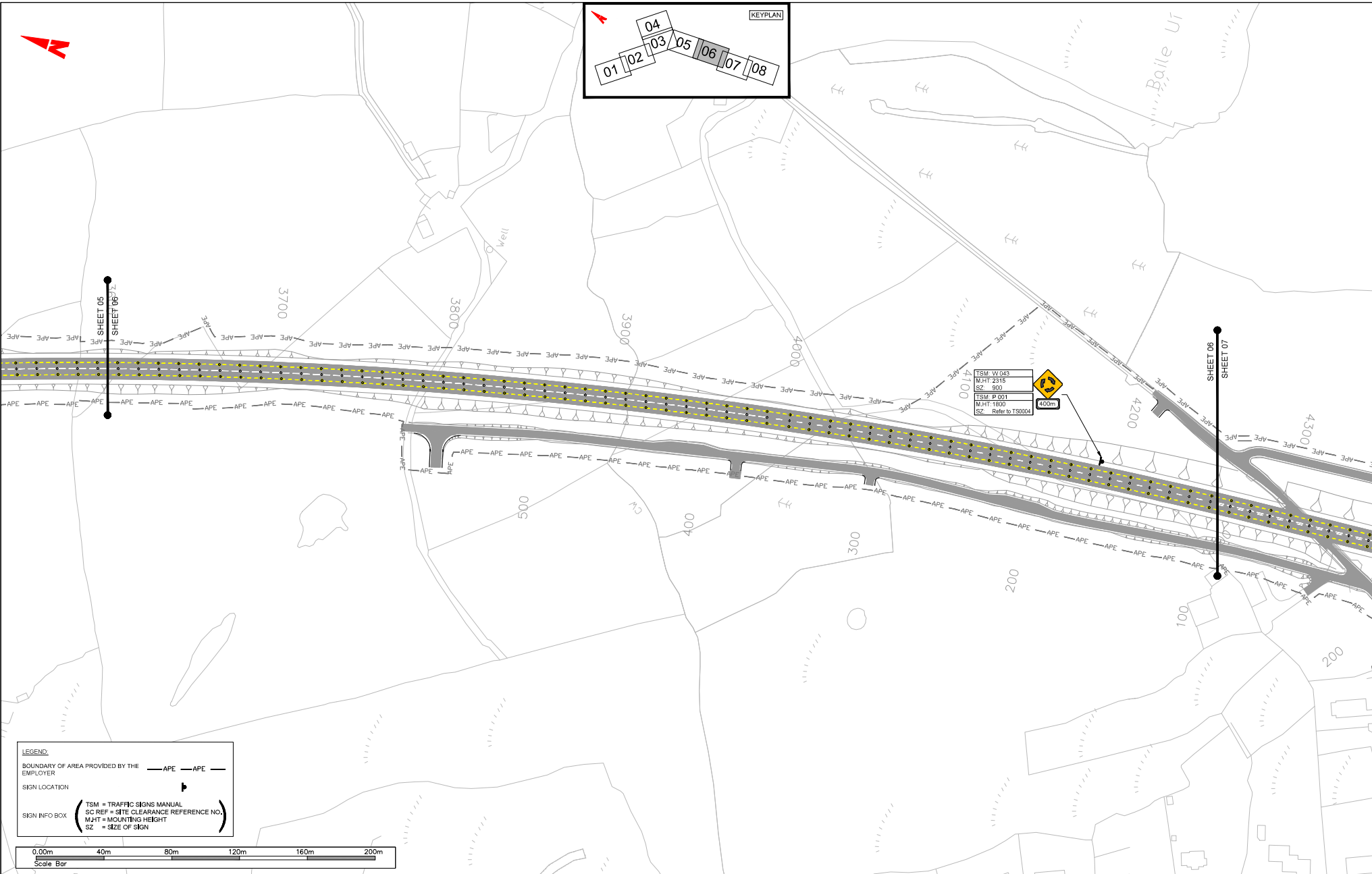
(iv) All Levels refer to Ordnance Survey Datum, Malin Head.

(v) DO NOT SCALE, use figured dimensions only.


P04	18.12.19	FOR REVIEW & COMMENT
P03	25.11.19	FOR INTERNAL REVIEW
P02	27.06.19	FOR REVIEW AND COMMENT
P01.01	16.03.21	ISSUE FOR TENDER
Rev	Date	Amendment / Issue

RPS  
 Lyr: 2, IDA Business & Technology Park, Mervue, Galway  
 T +353 91 400200  
 W www.rpsgroup.com/ireland  
 E ireland@rpsgroup.com

Scale	1:1000 @ A1 1:2000 @ A3	Project	N59 MOYCULLEN BYPASS
Created on	APRIL 2019	Title	TRAFFIC SIGNS
Sheets	05 of 08	File Identifier	MGT0471-RPS-00-N59-DR-C-TS0001
Model File Identifier	MGT0471-RPS-00-N59-M2-C-XR0023	Drawing No.	TS0001-05
App		Status	D2
		Rev	P01.01



**LEGEND:**  
 BOUNDARY OF AREA PROVIDED BY THE EMPLOYER — APE — APE —  
 SIGN LOCATION [Symbol]  
 SIGN INFO BOX ( TSM = TRAFFIC SIGNS MANUAL  
 SC REF = SITE CLEARANCE REFERENCE NO.  
 M.J.H.T = MOUNTING HEIGHT  
 SZ = SIZE OF SIGN )



Client

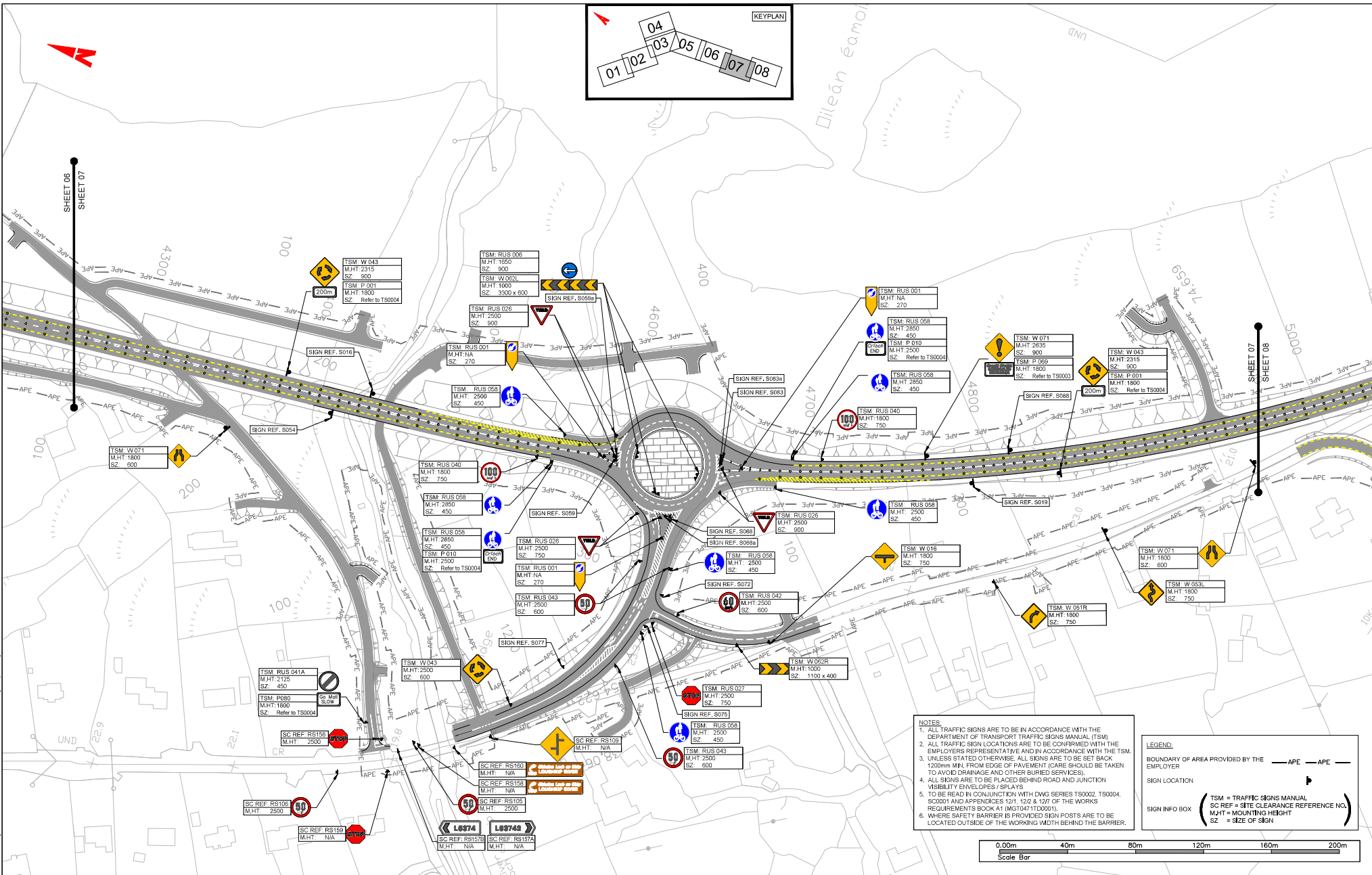
General Notes  
 (i) Hard copies, dwf and pdf will form a controlled issue of the drawing. All other formats (dwg etc.) are deemed to be an uncontrolled issue and any work carried out based on these files is at the recipient's own risk. RPS will not accept any responsibility for any errors from the use of these files, either by human error by the recipient, listing of the un-dimensioned measurements, compatibility with the recipient's software, and any errors arising when these files are used to aid the recipient's drawing production, or setting out on site.  
 (ii) This drawing is the property of RPS, it is a project confidential classified document. It must not be copied used or its contents divulged without prior written consent. The needs and expectations of client and RPS must be considered when working with this drawing.  
 (iii) Information including topographical survey, geotechnical investigation and utility detail used in the design have been provided by others.  
 (iv) All Levels refer to Ordnance Survey Datum, Malin Head.  
 (v) DO NOT SCALE, use figured dimensions only.

Rev	Date	Amendment / Issue	App
P01.01	16/03/21	ISSUE FOR TENDER	[Signature]

Lyr: 2, IDA Business & Technology Park, Mervue, Galway  
 T +353 91 400200  
 W www.rpsgroup.com/ireland  
 E ireland@rpsgroup.com

Scale	1:1000 @ A1 1:2000 @ A3	Project	N59 MOYCULLEN BYPASS
Created on	APRIL 2019	Title	TRAFFIC SIGNS
Sheets	06 of 08	File Identifier	MGT0471-RPS-00-N59-DR-C-TS0001
Model File Identifier	MGT0471-RPS-00-N59-M2-C-XR0023	Drawing No.	TS0001-06
		Status	D2
		Rev	P01.01

T:\MGT0471 - N59 Moycullen Bypass\01 Drawings\1\SIG\0471-RPS-00-N59-DR-C-TS0001 Traffic Signs Layout.dwg



Client

Comhairle Chontae na Gaillimhe  
Galway County Council

TII  
Bonneagar Iompair Éireann  
Transport Infrastructure Ireland

Project Ireland 2040  
Building a Better Future

**General Notes**

(i) Hard copies, dwf and pdf will form a controlled issue of the drawing. All other formats (dwg etc.) are deemed to be an uncontrolled issue and any work carried out based on these files is at the recipient's own risk. RPS will not accept any responsibility for any errors from the use of these files, either by human error by the recipient, listing of the undimensioned measurements, compatibility with the recipients software, and any errors arising when these files are used to aid the recipients drawing production, or setting out on site.

(ii) DO NOT SCALE, use figured dimensions only.

(iii) This drawing is the property of RPS, it is a project confidential document. It must not be copied, used or its contents divulged without prior written consent. The needs and expectations of client and RPS must be considered when working with this drawing.

(iv) Information including topographical survey, geotechnical investigation and utility detail used in the design have been provided by others.

(v) All Levels refer to Ordnance Survey Datum, Malin Head.

POS	XXXX-XX	FOR REVIEW & COMMENT	APPROVED
POS.01	16.03.21	ISSUE FOR TENDER	APPROVED
Rev	Date	Amendment / Issue	App

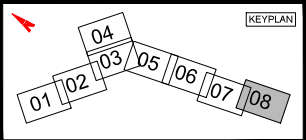
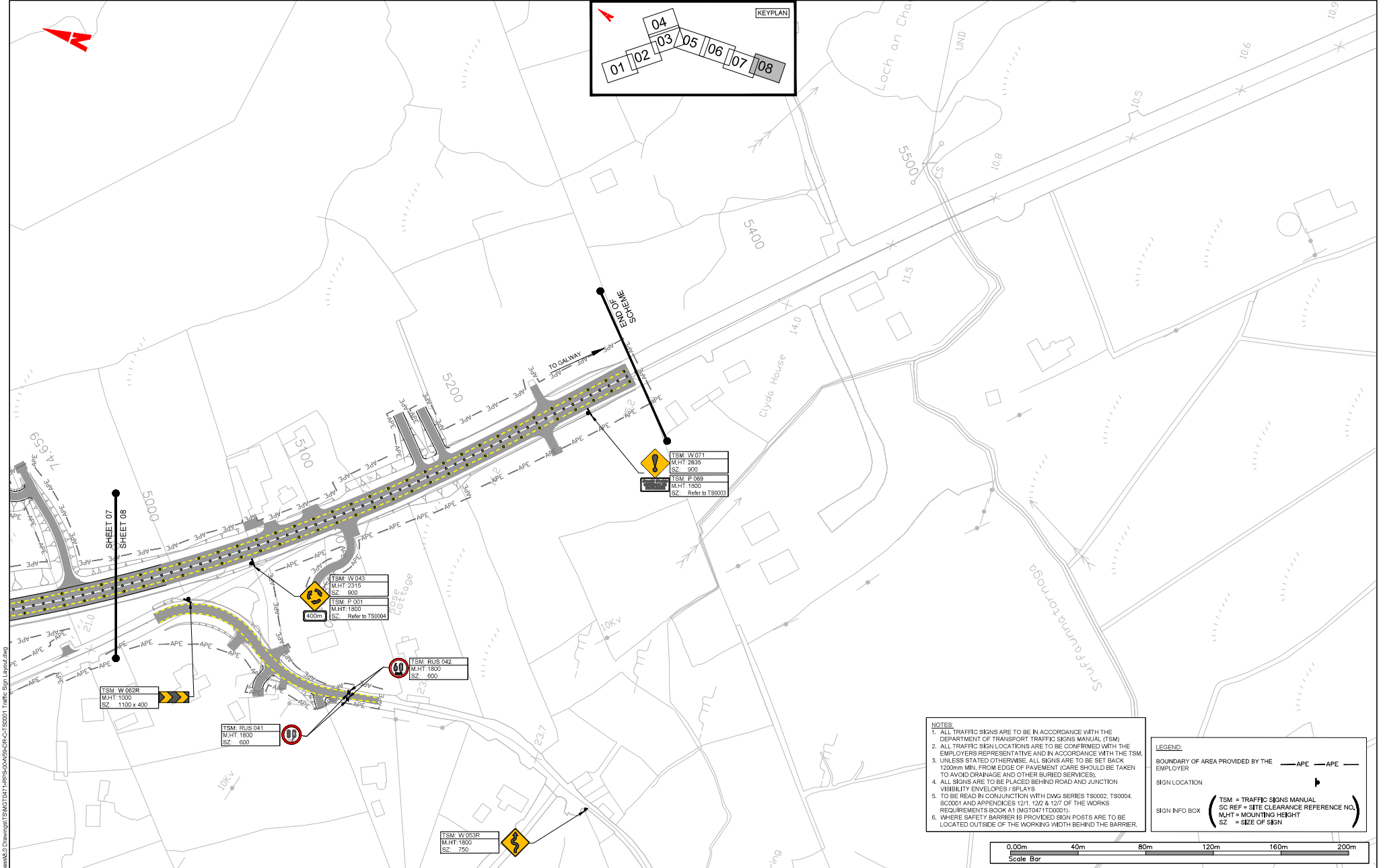
**RPS**

Lyr 2, ICA Business & Technology Park  
Meruwa, Galway

T +353 91 400200  
W www.rpsgroup.com/ireland  
E ireland@rpsgroup.com

Model File Identifier  
MGT0471-RPS-00-N59-M2-C-XR0023

Scale	1:1000 @ A1 1:2000 @ A3	Project	N59 MOYCULLEN BYPASS
Created on	APRIL 2019	Title	TRAFFIC SIGNS
Sheets	07 of 08	File Identifier	MGT0471-RPS-00-N59-DR-C-TS0001
Drawing No.	TS0001-07	Status	D2
Rev	P01.01		



TSM: W071  
M.H.T: 2835  
SZ: 900  
TSM: P: 069  
M.H.T: 1800  
SZ: Refer to TS0003

TSM: W043  
M.H.T: 2315  
SZ: 900  
TSM: P: 001  
M.H.T: 1800  
SZ: Refer to TS0004

TSM: RUS 042  
M.H.T: 1800  
SZ: 600

TSM: RUS 041  
M.H.T: 1800  
SZ: 600

TSM: W 062R  
M.H.T: 1000  
SZ: 1100 x 400

TSM: W 053R  
M.H.T: 1800  
SZ: 750

**NOTES:**  
1. ALL TRAFFIC SIGNS ARE TO BE IN ACCORDANCE WITH THE DEPARTMENT OF TRANSPORT TRAFFIC SIGNS MANUAL (TSM).  
2. ALL TRAFFIC SIGN LOCATIONS ARE TO BE CONFIRMED WITH THE EMPLOYERS REPRESENTATIVE AND IN ACCORDANCE WITH THE TSM.  
3. UNLESS STATED OTHERWISE, ALL SIGNS ARE TO BE SET BACK 1200mm MIN. FROM EDGE OF PAVEMENT (CARE SHOULD BE TAKEN TO AVOID DRAINAGE AND OTHER BURIED SERVICES).  
4. ALL SIGNS ARE TO BE PLACED BEHIND ROAD AND JUNCTION VISIBILITY ENVELOPES/SPRAYS.  
5. TO BE READ IN CONJUNCTION WITH DWG SERIES TS0002, TS0004, SC0001 AND APPENDICES 12/1, 12/2 & 12/7 OF THE WORKS REQUIREMENTS BOOK A1 (MGT0471T0001).  
6. WHERE SAFETY BARRIER IS PROVIDED SIGN POSTS ARE TO BE LOCATED OUTSIDE OF THE WORKING WIDTH BEHIND THE BARRIER.

**LEGEND:**  
BOUNDARY OF AREA PROVIDED BY THE EMPLOYER — APE — APE —  
SIGN LOCATION  
SIGN INFO BOX  
( TSM = TRAFFIC SIGNS MANUAL  
SC REF = SITE CLEARANCE REFERENCE NO.  
M.H.T = MOUNTING HEIGHT  
SZ = SIZE OF SIGN )



Client

Comhairle Chontae na Gaillimhe  
Galway County Council

TII  
Bonneagar Iompair Éireann  
Transport Infrastructure Ireland

Project  
Ireland 2040  
Building a Better Future

General Notes

(i) Hard copies, dwf and pdf will form a controlled issue of the drawing. All other formats (dwg etc.) are deemed to be an uncontrolled issue and any work carried out based on these files is at the recipient's own risk. RPS will not accept any responsibility for any errors from the use of these files, either by human error by the recipient, listing of the undimensioned measurements, compatibility with the recipients software, and any errors arising when these files are used to aid the recipients drawing production, or setting out on site.

(ii) This drawing is the property of RPS, it is a project confidential classified document. It must not be copied used or its contents divulged without prior written consent. The needs and expectations of client and RPS must be considered when working with this drawing.

(iii) Information including topographical survey, geotechnical investigation and utility detail used in the design have been provided by others.

(iv) All Levels refer to Ordnance Survey Datum, Malin Head.

(v) DO NOT SCALE, use figured dimensions only.

Rev	Date	Amendment / Issue	App
P01.01	16/03/21	ISSUE FOR TENDER	ecp

**RPS**  
Lyr 2, ICA Business & Technology Park  
Mervue, Galway  
T +353 91 400200  
W www.rpsgroup.com/ireland  
E ireland@rpsgroup.com

Scale: 1:1000 @ A1  
1:2000 @ A3

Project: N59 MOYCULLEN BYPASS

Title: TRAFFIC SIGNS

Created on: APRIL 2019

Sheets: 08 of 08

File Identifier: MGT0471-RPS-00-N59-M2-C-XR0023

Drawing No: TS0001-08

Status: D2

Rev: P01.01